























Fluvial signs

-  Do not pass
-  Do not park
-  No mooring
-  Mooring to the shore is prohibited
-  Turning is prohibited
-  Passing outside the designated area is prohibited
-  Mandatory to follow the direction indicated by the arrow
-  Overtaking is prohibited
-  Requirement to head towards the side of the channel indicated by the arrow
-  Requirement to stop under certain conditions
-  Obligation to be particularly vigilant
-  Use channel 10
-  Limited depth
-  Limited clearance
-  Limited width
-  Limited width
-  Restrictions imposed (width in the cartouche under the signal)
-  Channel at x meters from bank
-  Pass recommended in 2 directions
-  Pass recommended only in the direction indicated (passage in the opposite direction forbidden)
-  Turning area
-  Priority channel encountered

Information

Check information before you head out

Navi

Plan your route and access navigation information anytime, anywhere



Vignette plaisance

All pleasure boats over 5 meters in length or equipped with a 9.9 HP (7.29 kW) engine or more must pay a toll by purchasing a sticker at: vignettes-plaisance.vnf.fr

SMS

Send an SMS with **Seine75#gr1** to + 33 7 61 49 17 89 to receive the water level and flow rate (raw values) at the Austerlitz gauging station.

VNF.fr

Find the General Regulation for Inland Waterway Navigation (RGPN), the Specific Police Regulation (RPP) for the Seine-Yonne, and get all the useful information to learn how to navigate.

Vigicrues.gouv.fr

Check the flood forecasts for the Seine in Paris.

Contact

VNF - +33 1 83 94 44 98

Paris Waterway Police - +33 1 47 07 17 17 (emergency) / +33 1 55 43 28 60 (information)

Firefighters - 18 or 112 (emergency) / +33 1 53 10 24 28 (information)

Yacht Harbour :

Port de l'Arsenal
11 Boulevard de la Bastille, 75012 Paris
Harbormaster's Office - +33 1 43 41 39 32



VNF.fr | in | X | @ | f | y

Voies navigables de France

Direction territoriale Bassin de la Seine et Loire aval
Unité territoriale Seine-amont
2, quai de la Tournelle
75005 Paris
Tel : 01 44 41 16 60 - Mail : uti.seineamont@vnf.fr



For your safety, we remind you of some essential rules to follow when navigating through Paris

— Onboard documents:

The boat operator, with the exception of boats under 20m in length, must have onboard a copy of the General Police Regulations for Inland Navigation (RGPNi) and the specific police regulations for Seine-Yonne (RPP Seine-Yonne). These documents can be kept in electronic format, provided they are accessible at all times.

— VHF Radio:

On the Seine, a VHF watch on channel 10 is mandatory for all boats. On the Paris canals, VHF channel 9 is used at the entrance to the Port de l' Arsenal (see map).

— Safety on Board:

Wearing a life jacket is strongly recommended. Certain obligations may apply (see Article 10 of the Seine-Yonne RPP).

— Automatic Identification System:

Leisure craft with a length greater than or equal to 20 meters, as well as all commercial vessels, must be equipped with an activated Automatic Identification System (AIS) to navigate in Paris. When moored in the navigation channel, boats must

keep their AIS activated at all times.

— Minimum and Maximum Speed:

- For pleasure boats with a length greater than or equal to 20 meters, the maximum speed is 12 km/h;
- For boats shorter than 20 m, the maximum speed is 18 km/h;
- In zones where overtaking is prohibited, the minimum speed is 4 km/h for upstream boats and 8 km/h for downstream boats;
- Between Pont-Neuf and Pont de Sully, operators must adjust their speed to maintain a distance from the vessel ahead equal to twice the length of their own boat;
- Pleasure boats shorter than 20 m are not required to be equipped with a speed measuring and reading device.

— Mooring Area:

Mooring for pleasure boats is prohibited in Paris, except at the Port de l' Arsenal.

— At Normal Water Level (0.82 m on the Austerlitz scale):

- The free height is 6.36 m (6.93 m downstream of Pont Bir-Hakeim);

- The draught is 3.20 m in the Grenelle arm, 2.60m in the Marie and Monnaie arms, and 3.20 m in the main arm (3.90 m downstream of Pont Bir-Hakeim), 3.20 meters in the main channel (3.90 meters downstream of the Bir-Hakeim Bridge).

— Navigation Restrictions:

- During periods of high water, pleasure boats are allowed to navigate between the Pont de Sully and the Pont de Grenelle up to a water level of 2.50 meters at Austerlitz;
- The maximum permitted dimensions for passing through Paris are 60 meters in length and 7.25 meters in width;
- Boats with engine power less than or equal to 4.5 kW, water sports, and human-powered vessels are prohibited.
- Between Pont Mirabeau and Pont de Tolbiac, pleasure boating must proceed without tacking or stopping in the navigation channel;
- Pleasure boats must not interfere with commercial navigation;
- Depending on the water level at the Austerlitz gauge, navigation restrictions may be imposed by notice to the shipping community (see Article 11 of the RPP);

— Passage through Secondary Channels:

- The Monnaie arm is only authorized in the upstream direction for boats shorter than 60 m;
- The Marie arm is only authorized in the downstream direction for passenger boats, empty pushers, and active cleaning vessels;
- The Grenelle arm is only authorized in the upstream direction for boats shorter than 90 m;
- Navigation in the main arm (between Pont de Sully and Pont au Change) is regulated by alternating passage.

These areas are prohibited for mooring except for waiting for alternation, unless for emergency docking.

— Boats Waiting for the Changeover Must Park:

- from PK 168.460 to PK 168.760, on the left bank at Port Saint-Bernard, 100 meters upstream from the Pont de Sully, over a length of 300 meters and a width of 12 meters for downstream traffic;
- from PK 170.040 to PK 170.270, on the left bank of the Saint-Louis branch, opposite the Quai de l'Horloge downstream from the Pont au Change, over a length of 230 meters and a width of 12 meters for upstream traffic.

Navigation rules for pleasure boats Crossing Paris

